

WOKING BOROUGH COUNCIL

ENVIRONMENT ACT 1995 PART IV SECTION 83(2)(b)

ORDER REVOKING AN AIR QUALITY MANAGEMENT AREA

Woking Borough Council of Civic Offices, Gloucester Square, Woking, Surrey, GU21 6YL in exercise of its powers conferred upon it by Section 83(2)(b) of the Environment Act 1995, HEREBY makes the following Order:

1. This Order shall revoke the Order known as **Air Quality Management Area Order 1** designated for the likely breach for the nitrogen dioxide (annual mean) objective. The designated area incorporated the top of Anchor Hill, Knaphill, Woking at the junction with Lower Guildford Road, Highclere Road and High Street, Knaphill shown in the attached (original) map.
2. The Order shall be cited as the **Woking Borough Council Anchor Hill Air Quality Management Area Revocation Order 2023**
3. The Order shall come into force on Monday 17 April 2023


THE COMMON SEAL OF WOKING

BOROUGH COUNCIL was hereunto


Affixed in the presence of:

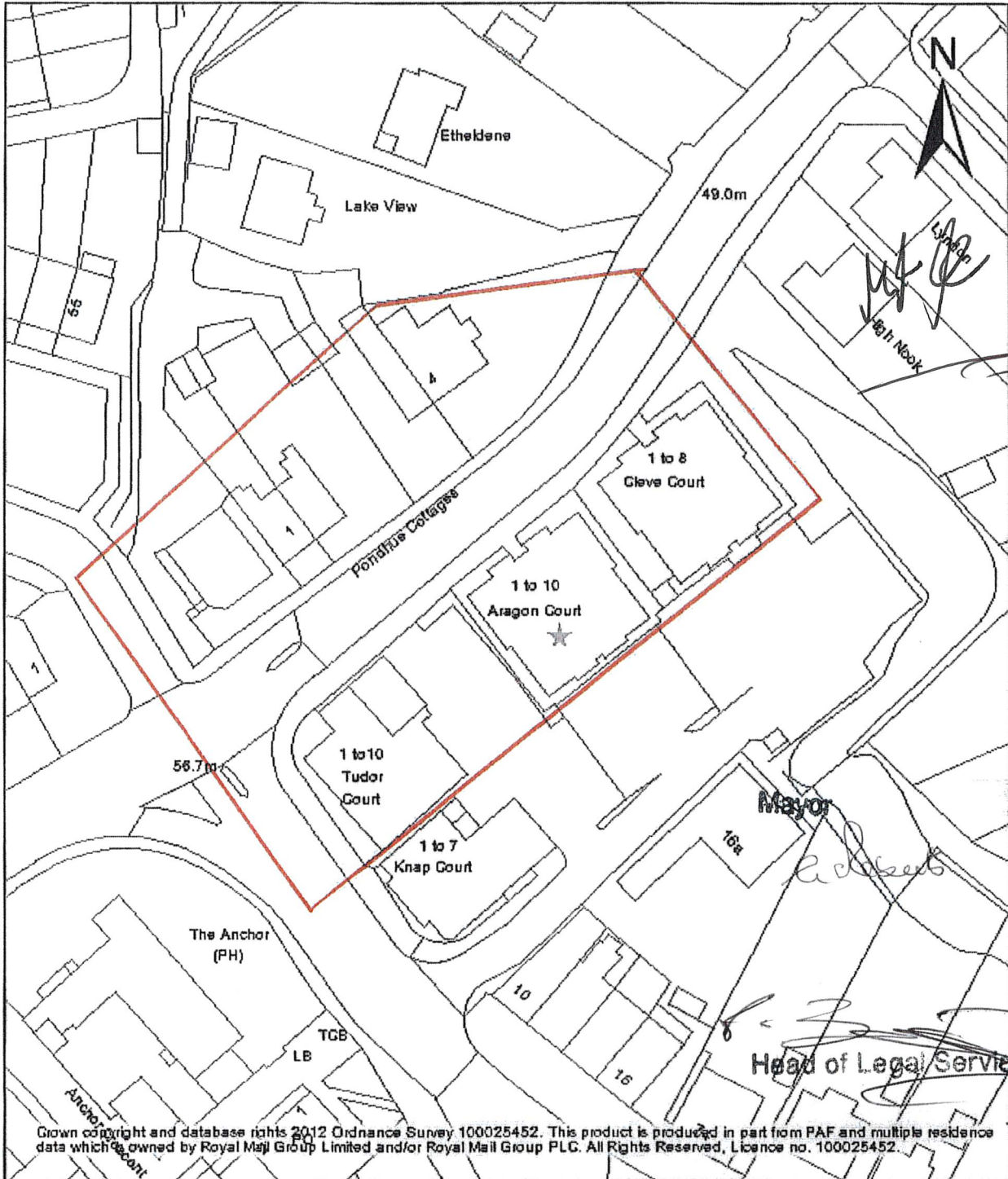


Director of Legal and Democratic Services



.....

Member of Corporate Leadership Team


.....



Crown copyright and database rights 2012 Ordnance Survey 100025452. This product is produced in part from PAF and multiple residence data which is owned by Royal Mail Group Limited and/or Royal Mail Group PLC. All Rights Reserved, Licence no. 100025452.

 <p>Woking BOROUGH COUNCIL</p> <p>Woking Borough Council</p>	Title	Scale 1:700	
	Project / Details	Date 01/11/2012	XY centrepoint 496623,158696
		Drawn by / Department	
	Drawing / Reference Number		